

-

*

- - -
- - -
(II , II , II)

(-) () ()

) (HI-Tmax -
(IV Tmax
(II)
()

- - - - - :
- - - - -

[] (- -) - ()
() ([]
[]]

()
() ([])

(HF)

)

(

)

(HI-Tmax

(

)

)

(Tmax)

(

Rock- OSA) III -

) TOC (

) HI

(Eval

) Tmax (

) S₂ (

) S₁ (

S₁

(

S₂

(Tmax)

(TOC)

(HI=S₂/TOC×100)

[]

III -

S₃

(HI-Tmax)

()

()

()

(-)

(III -)

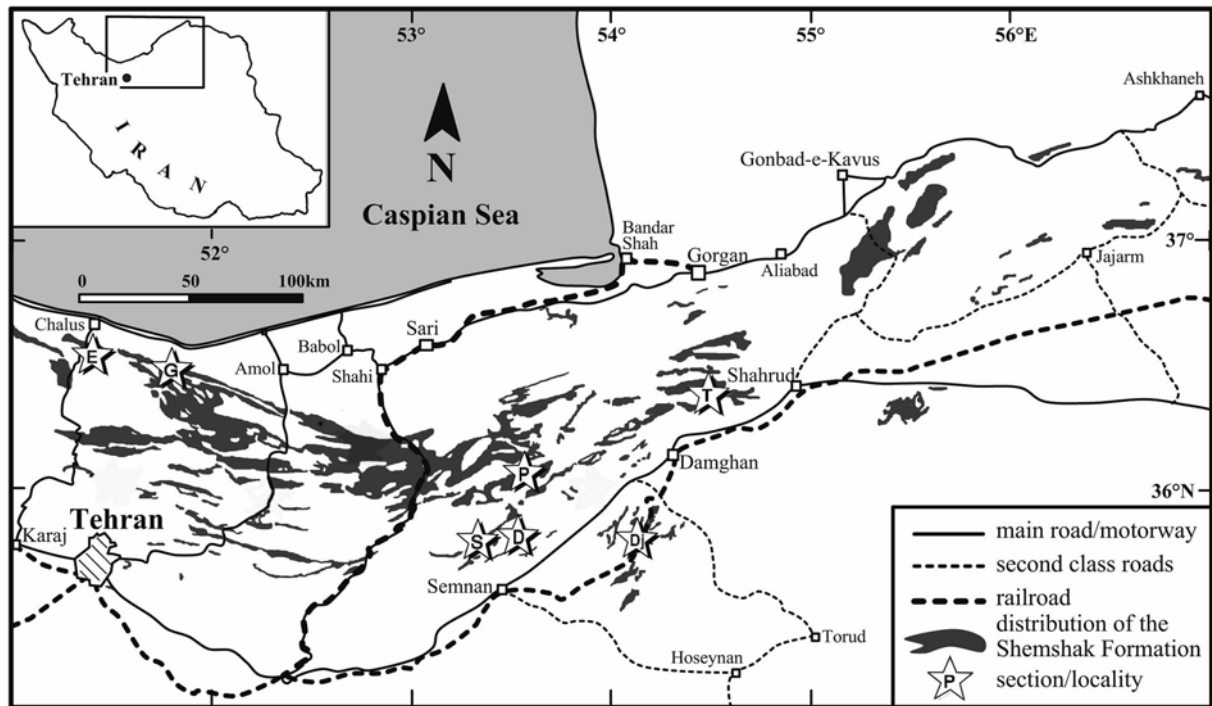
()

(HI)

(TOC)

III -

(HCl)



The studied sections	Sample N.	Tmax (°C) range (average)	TOC (wt.%) range (average)	HI range (average)	S ₁ range (average)	S ₂ range (average)
Tazareh section (mainly lower part of the Fm.)	54	452-599 (544)	0-1.74 (0.7)	1-36 (9.7)	0.01-0.3 (0.04)	0-0.44 (0.06)
Paravar section (lower and upper part of the Fm.)	53	unreliable	0-1.56 (0.6)	0-6 (0.05)	0-0.1 (~0)	0-0.03 (~0)
Shahmirzad section (lower and upper part of the Fm.)	30	447-521 (462)	0-6.72 (0.8)	0-28 (12)	0-0.07 (~0)	0-1.21 (0.3)
Galandrud section (lower part)	10	448-503 (483)	0-0.62 (0.5)	2-51 (15.6)	0-0.04 (0.01)	0.1-0.32 (0.09)
Dicktash section (upper part)	4	479, 506 (493)	0.35-0.64 (0.5)	7-21 (12.2)	0	0.03-0.14 (0.07)
Ekrasar area (lower part)	2	522	0.28-0.51 (0.4)	3-21 (12)	0-0.03 (0.06)	0.01-0.11 (0.06)
Djam area (lower part)	2	unreliable	0.12-0.22 (0.2)	0	0	0.02
mean	-	496	0.65	7.4	0.02	0.1

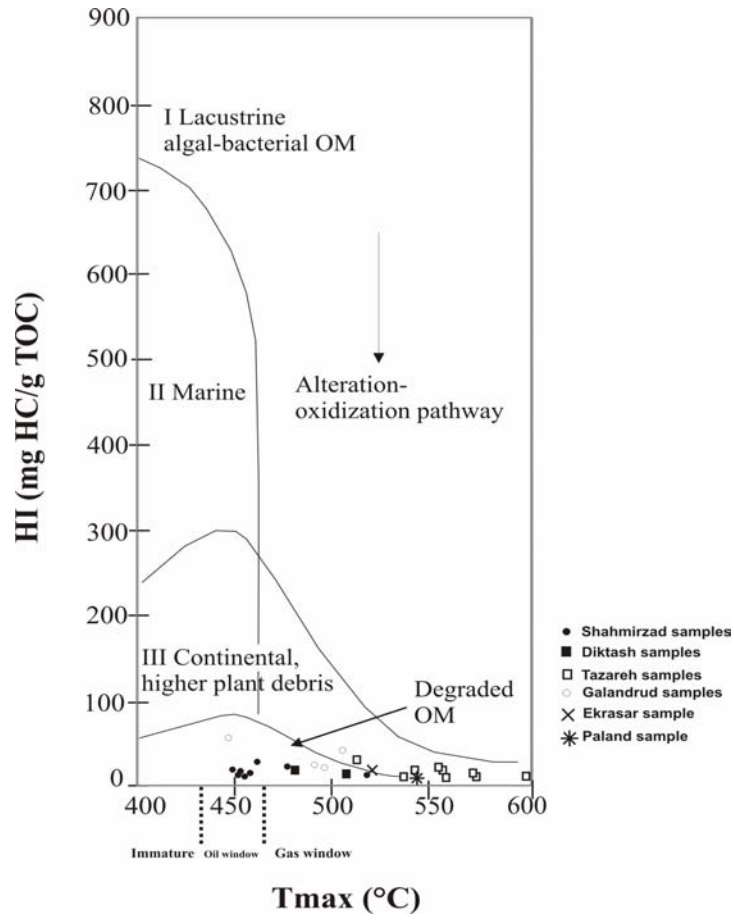
HI=hydrogen index (mg HC/g TOC); S₁ and S₂ (mg HC/ g Rock)

()

[] (TOC)

(/)

(/)



- :
 -
 / S₂ T_{max}
 .[] / (T_{max})
 T_{max} -
 .[]
 S₂ T_{max}
 . ()
 .[] S₂ .[]
 .[] T_{max} .[]

(T_{max})
 ($^{\circ}C$) T_{max} . T_{max}
 T_{max} T_{max}
 T_{max} T_{max}
 T_{max} $^{\circ}C$) T_{max}
 T_{max} ($^{\circ}C$)
 T_{max} $^{\circ}C$.
 T_{max}
 S_2 T_{max}
 T_{max} ($^{\circ}C$) T_{max}
 $/$ ()
 $)$ ($/ /$)
 . []

()

[]

. []
III

()

() ()

-)

() ()

. []

IV

IV

()

() III


) II

II

- ()

. [] (-)

. (-F)
)

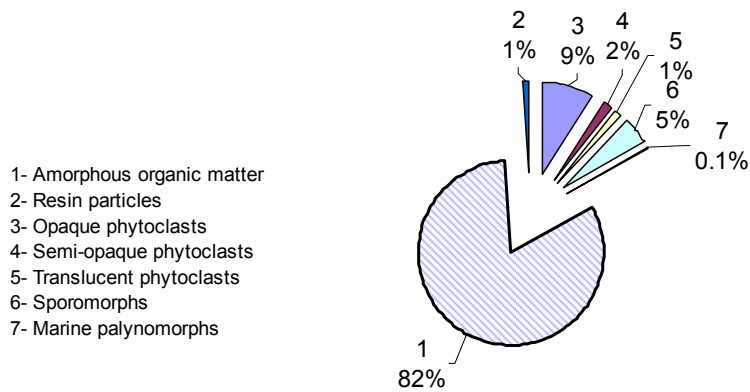


-C.a
 -F.()c
 -K. -
 -J. -I.
 ()

-B.a ()
 -D,E.b ()
 -H.(pm₄)
 -L.()

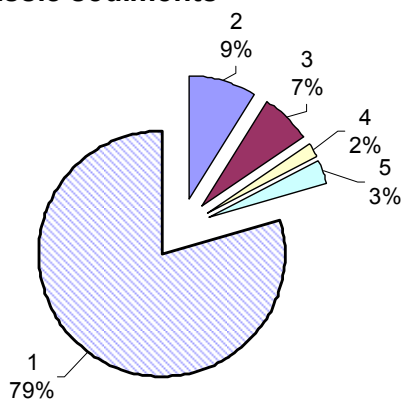
:
 -A
 -G.()

Toarcian-Aalenian sediments



Upper-Triassic sediments

- 1- Amorphous organic matter
- 2- Opaque phytoclasts
- 3- Semi-opaque phytoclasts
- 4- Translucent phytoclasts
- 5- Sporomorphs



II

()

()

()

(-K,L)

[]

II

[]

(-G,H,I)

()

()

[]

I



b
 ()
 c
)
 (

(-D,E)
 /
 .[]

b a)
 /
 (c
 a

(-A,B)
 -
)
 (

[] /
 / -
)
 a

TOC
 -
)
 TOC ([]
 I (-C)
 I



()
()
(/)
()
(/)
Tmax
[]
(°C)

()
()
()

[]
a
() (HI-Tmax)
(-)
()
()
()
()
a
()
()

a

()

()

IV

S₂ HI

()

()

()

a

(

/

)

()

(

Tmax

IV

[]

()

III

(Prof. M. Wilmsen)) / (II
Dr.)
(J. Schynder -
Alexander von)
(Humboldt)

(Prof. F. T. Fursich)

- 1 - Fursich, F. T., Wilmsen, M., Seyed-Emami, K., Cecca, F. and Majidifard, M. R. (2005). The upper Shemshak Formation (Toarcian-Aalenian) of the eastern Alborz: Biota and paleoenvironments during a transgressive-regressive cycle. *Facies*, 51, PP. 365-38.
 - 2 - Rad, F. K. (1982). "Hydrocarbon potential of the eastern Alborz Region, NE Iran." *J. Petrol. Geol.*, Vol. 4, PP. 419-435.
 - 3 - Rad, F. K. (1986). "A Jurassic delta in the eastern Alborz, NE Iran." *J. Petrol. Geol.*, Vol. 9, No. 3, PP. 281-294.
 - 4 - Baudin, F. and Teherani, K. (1991). Faciès organiques et maturation thermique du Lias supérieur de la Formation de Shemshak (Elbourz central, Iran), *Eclogae Geol. Helv.* Vol. 84/3, PP. 727-738.
 - 5 - Rahimpour-Bonab, H., Zamani, Z., and Kamali, M. R. (2002). "Source rock evaluation of Shemshak Formation in the central Alborz basin: A preliminary investigation." *Iranian Int. J. Sci.*, Vol. 3, No. 2, PP. 235-262.
 - 6 - Stocklin, J. (1974). *Possible ancient continental margin in Iran*. In: Burk, CA., Drake, C.I. (eds). *The Geology of Continental Margins*, Springer, Berlin, Heidelberg, New York, PP. 873-887.
 - 7 - Alavi, M. (1996). "Tectonostratigraphic synthesis and structural style of the Alborz Mountain system in northern Iran." *Geol. Soc. Am. Bull.* Vol. 103, PP. 983-992.
 - 8 - Seyed-Emami, K. (2003). *Triassic in Iran. Facies*, Vol. 48, PP. 91-106.
 - 9 - Espitalie, J., Madec, M., Tissot, B., Mennig, J. J. and Leplat, P. (1977). "Source rock characterization method for petroleum exploration." *Proceedings of the 9th Annual Offshore Technology Conference*, Houston 1977, PP. 439-44. (Paper OTC 2935).
 - 10 - Welte, D. H. (1965). "Relation between petroleum and source rock." *Bulletin American Association Petroleum Geologists*, Vol. 49, PP. 2246-2268.
 - 11 - Tissot, B. P. and Welte, D. H. (1984). *Petroleum Formation and Occurrence*. Springer-Verlag, Germany. PP. 538.
 - 12 - Hunt, J. W. (1996). *Petroleum geochemistry and geology*, 2nd ed., New York, W. H. Freeman and Company. PP. 742.
-

-
- 13 - Tissot, B. P., Pelet, R. and Ungerer, PH. (1987). "Thermal history of sedimentary basins, maturation indices, and kinetics of oil and gas generation." *Bulletin American Association of Petroleum Geologists*. PP.1445-1466.
- 14 - Espitalie, J., Deroo, G. and Marquiers, F. (1985). "La pyrolyse Rock-Eval et ses applications." *3eme partie. Revue de l Institut Français du Petrole*, Vol 41, PP. 73-89.
- 15 - Peters, K. E. (1986). "Guidelines for evaluating petroleum source rocks using programmed pyrolysis." *Bulletin American Association Petroleum Geologists*, Vol. 70, PP. 315-329.
- 16 - Riediger, C., Carrell, G. G. and Zonneveld, J-P. (2004). "Hydrocarbon source rock characterization and thermal maturity of the Upper Triassic Baldonnel and Pardonet formations." Northeastern British Columbia, Canada. *Bulltein of Canadian petroleum geology*, Vol. 52, No. 4, PP. 277-301.
- 17 - Rad, M. H. (1978). *Etude petrographique et apercu palynologique du charbon de Tazareh (Elbourz oriental, Iran)*. Unpub. Ph.D. thesis, Univ. Paris 6. Paris. PP. 122.
- 18 - Bombardiere, L. and Gorin, G. E. (2000). *Stratigraphy and lateral distribution of sedimentary organic matter in Upper Jurassic carbonates of SE France*, *Sedimentary Geology*, Vol. 132, PP. 177-203.
- 19 - Tyson, R. V. (1995). *Sedimentary Organic Matter: Organic Facies and Palynofacies*. Chapman & Hall, London. P.615.
- 20 - Ercegovac, M., Kostic, A. (2006). "Organic facies and palynofacies: Nomenclature, classification and applicability for petroleum source rock evaluation." *International Journal of Coal Geology*, Vol. 68, PP. 70-78.
- 21 - Lallier-Verges, E., Perrussel, B. P., Disnar, J.-R., and Baltzer, F. (1998). "Relationships between environmental conditions and the diagenetic evolution of organic matter derived from higher plants in a modern mangrove swamp system (Guadeloup, France West Indies)." *Org. Geochem.*, Vol. 29, No. 5-7, PP. 1663-1686.
- 22 - Nzoussi-Mbassani, P., Disnar, J. R. and Laggoun-Defarge, F. (2003). "Organic matter characteristics of Cenomanian-Turonian source rocks: implications for petroleum and gas exploration onshore Senegal." *Marine and Petroleum Geology*, Vol. 20, PP. 411-427.
-